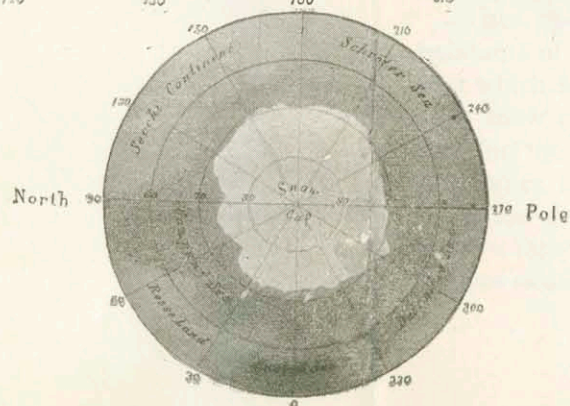
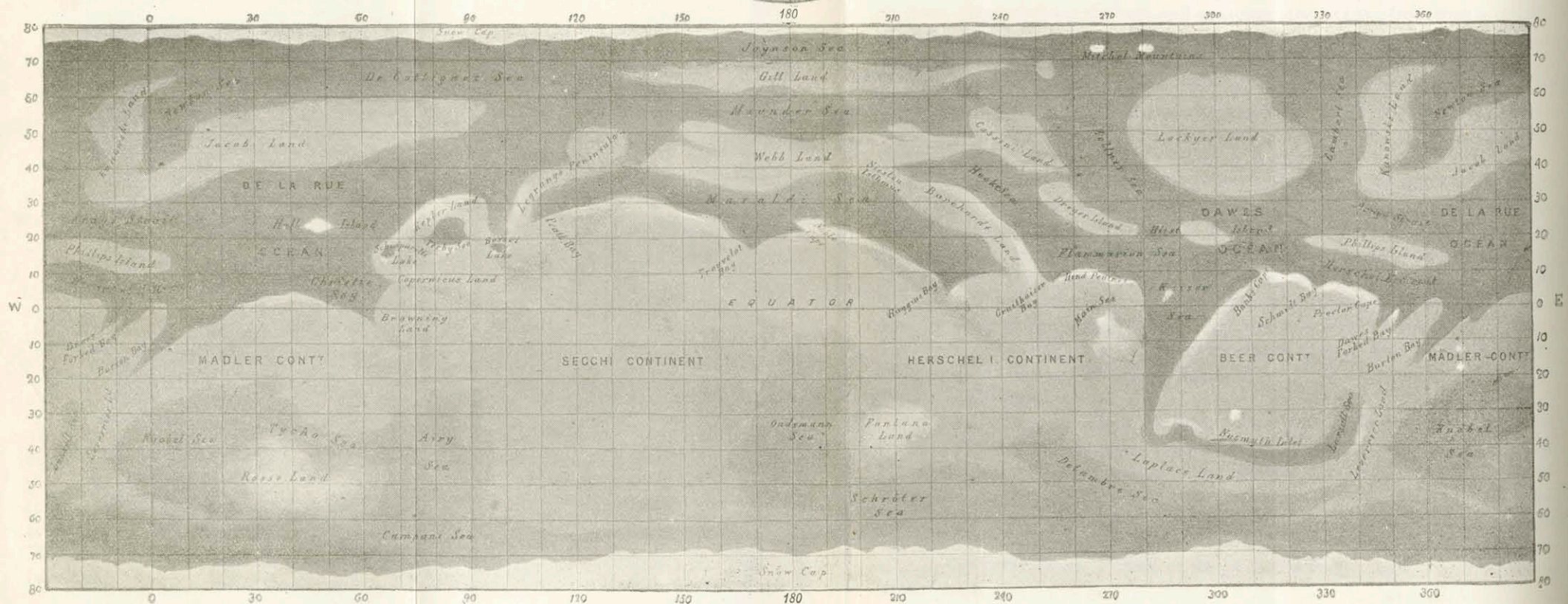
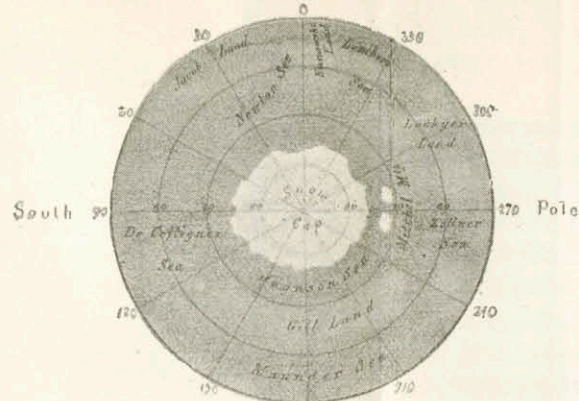


FROM DRAWINGS MADE AT MADEIRA

BY N. E. GREEN IN 1877



The northern portion of the Chart is supplied from drawings made in 1873, and may be considered provisional. The names, with a few exceptions, are those employed by Mr. Proctor in his Chart of Mars, adapted, as far as possible, to recent observations. New names have been added by the author where required.