DOCK WALLS.

Scale. $\frac{1}{200}$

Fig. 1. LIVERPOOL. HERCULANEUM DOCK.

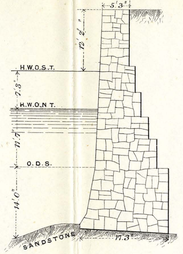

Fig. 2. NEW DOCK NORTH END.

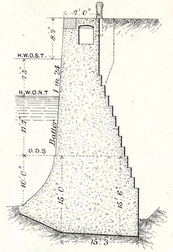

HULL. ALBERT DOCK

Fig. 5.

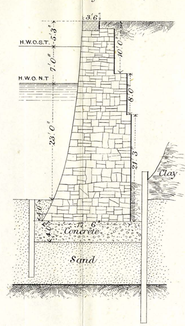

Fig. 6.

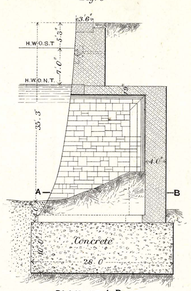

PLAN AT A.B.

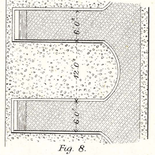

Fig. 9. PORTSMOUTH. TIDAL BASIN EXTENSION.

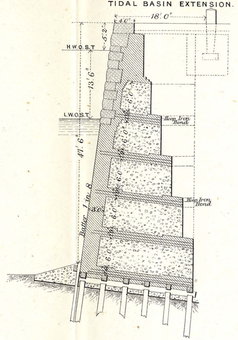

Fig. 11. PENARTH EXTENSION.

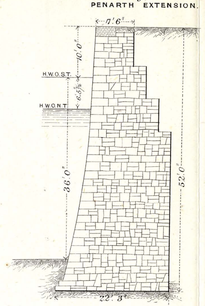

Fig. 3. WEST INDIA DOCKS.

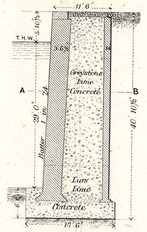

PLAN AT A.B.

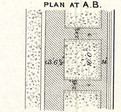

Fig. 4. BUTE DOCKS, CARDIFF ROATH BASIN

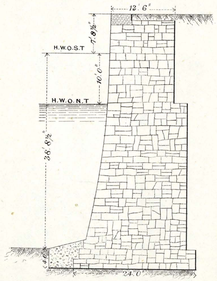

Fig. 7. LONDON. ALBERT DOCK

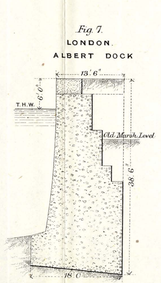

Fig. 8. MILLWALL.

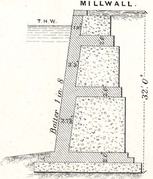

Fig. 10. CHATHAM. FITTING OUT BASIN.

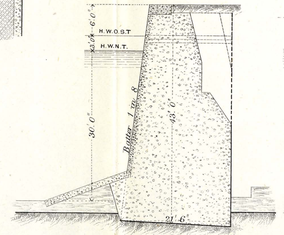

Fig. 12. PENARTH.

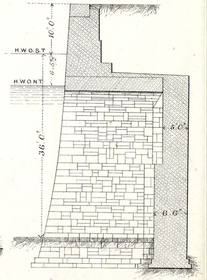

Fig. 13. BARROW. TIDAL BASIN.

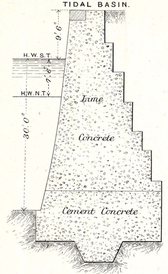

Fig. 14. BARROW. WALL OUTSIDE ENTRANCE.

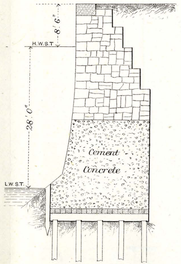

Fig. 15. DUBLIN. NORTH WALL BASIN.

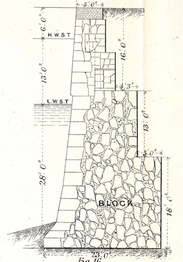

Fig. 16. WHITEHAVEN. EAST QUAY.

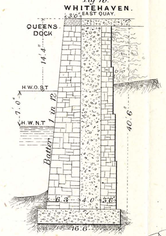

Fig. 17. BELFAST. SPENCER DOCK.

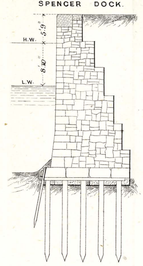

Fig. 18. NEW YORK. NORTH RIVER.

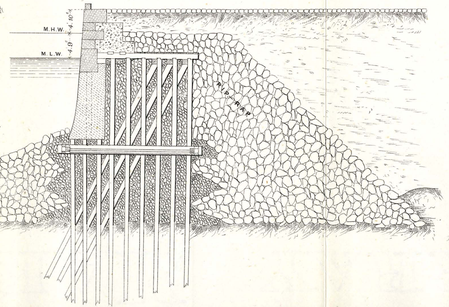

DIEPPE.

Fig. 19. DUQUESNE BASIN

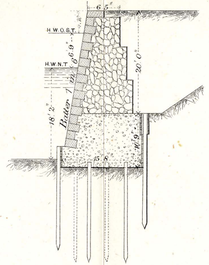

Fig. 20. HALF TIDE BASIN.

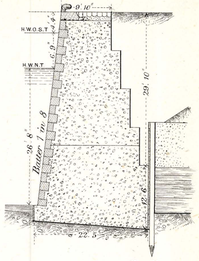

Fig. 21. ANTWERP QUAYS.

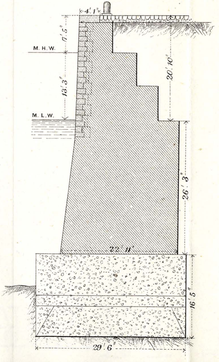

HAVRE.

Fig. 22. THE EURE BASIN

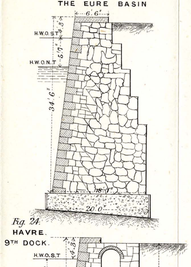

Fig. 23. 9TH DOCK TIDAL WORK.

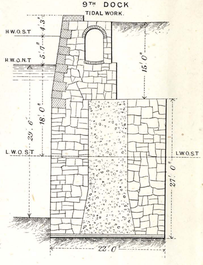

Fig. 24. HAVRE. 9TH DOCK.

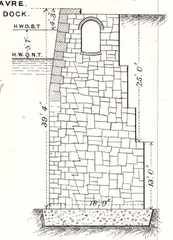

Fig. 25. ALGIERS.

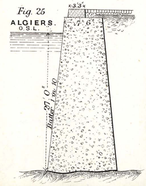

Fig. 26. DUNKIRK

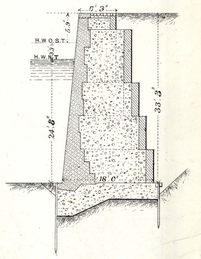

Feet 0 10 20 30 40 50 60 70 Feet

THOS. KELL & SON, LTD. 40, KING ST. COVENT GARDEN.