


PHOTOGRAPHIC MOSAIC OF DISTRICT AROUND CAMBRIDGE

Scale 1 mile = 1.53 inches

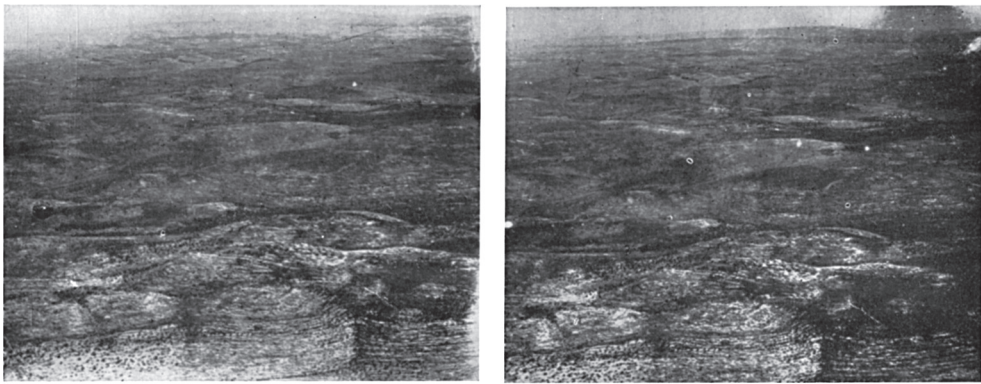




The short lines radiating from the centres of the circles represent the errors, the centres of the circles being the positions of points according to the ordnance survey, and the other ends of the lines the positions according to the Mosaic.  
The circles are one tenth of a mile in radius.

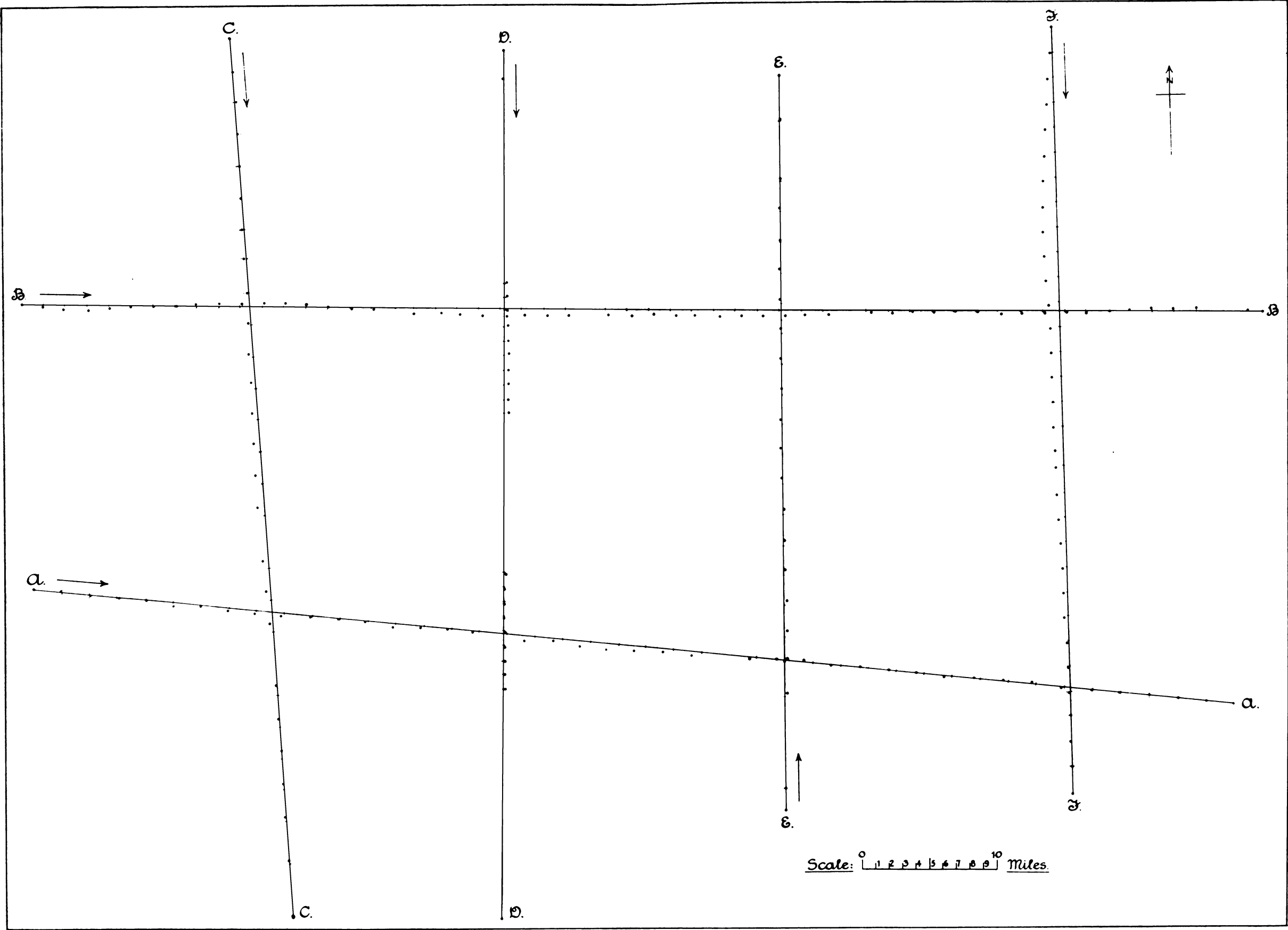
ERRORS OF PHOTOGRAPHIC MOSAIC OF DISTRICT ROUND CAMBRIDGE.

⊙ = Control Point.  
○ = Point at which error determined.



Oblique stereoscopic photographs

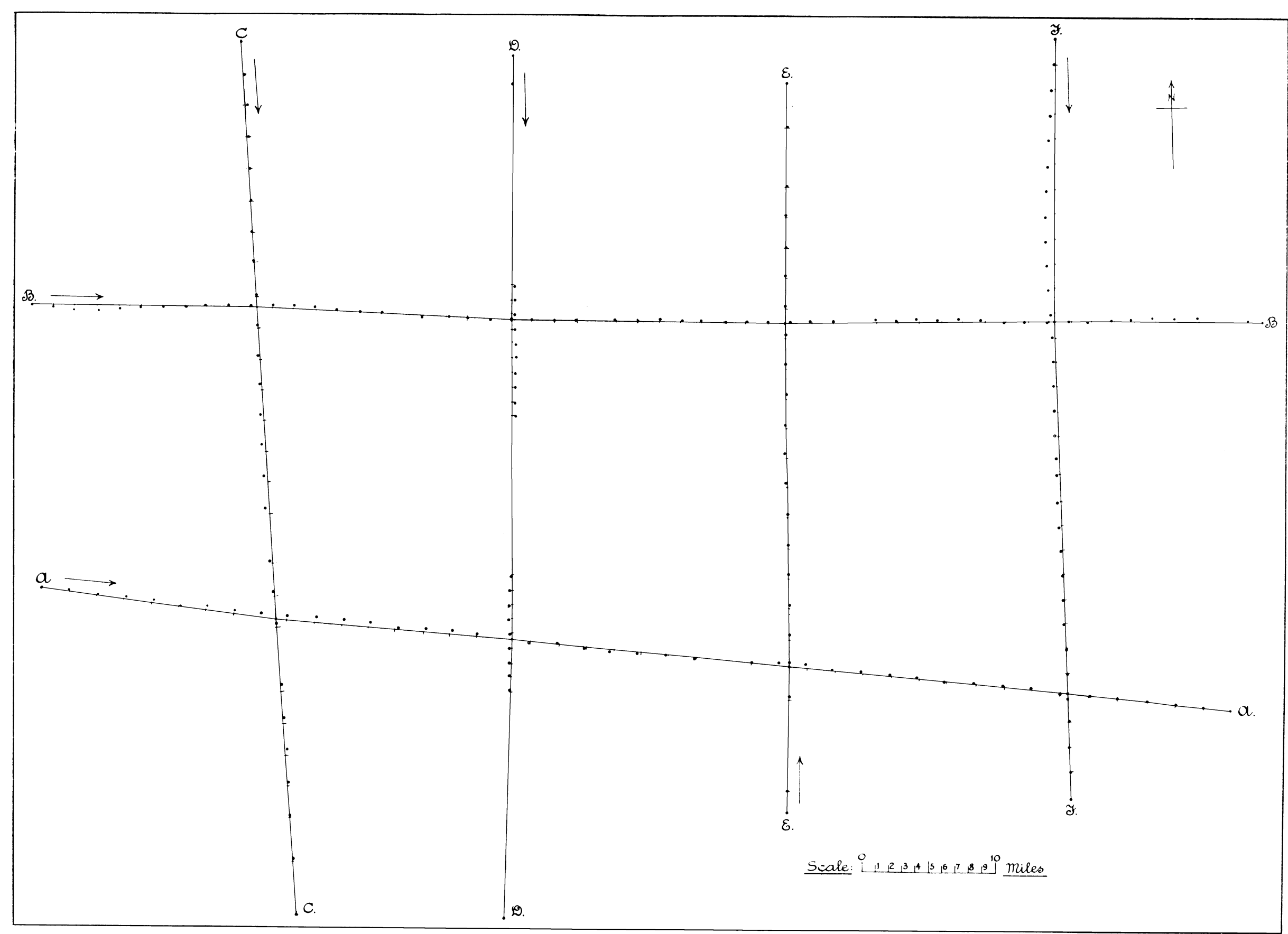
Diagram 16



Navigational survey of Eastern Counties (unadjusted)



Diagram 17



Navigational survey of Eastern Counties after elastic adjustment